



## AGENDA – SEPTEMBER 26, 2011

### INVOCATION ROLL CALL RECORDS

**HEARING: NONE**

### COMMUNICATIONS FROM THE MAYOR

#### APPOINTMENTS

Com. from Mayor for the appointment of the following individuals to the Department of Human Services Board: Edward J. O'Brien, Karen Harraghy, James Lincoln, Ann Kardimas, Barry Burke, and Louise Silva.

### COMMUNICATIONS FROM CITY OFFICERS

- Pg. 1 Com. from Nuno Brito, Ambassador of Portugal, 2012 Massachusetts Ave. N.W., Washington, DC – Extending an invitation
- Pg. 2-8 Com. from Amy Branco, Director of Events and Communications, Rodman Ride for Kids, 10 Lincoln Road, Foxboro – Requesting permission for their ride to pass through Taunton

### PETITIONS

#### Renewal of Hours of Operation

1. Bobby's Place, Inc. – 62 Weir Street, Taunton
2. Work Out World of Taunton LLC – 50 O'Connell Way, Taunton
3. McGrath's Café – 127 West Water Street, Taunton

#### Miscellaneous

Decision of the Development Impact Review Board on the petition for Departmental Site Plan Review for a 5 car Class II License in conjunction with auto repair and gasoline filling at 148 Tremont Street, Taunton which is located in the Urban Residential District submitted by Jerry Olaniyan, 69 Tremont St., Taunton. **(Informational Only)**

Decision of the Development Impact Review Board on the petition for Departmental Site Plan Review for a modification of an existing site plan review approval for a salt storage facility at 37 Cushman Street, Taunton which is located in the Industrial District

submitted by Louis Gallo, Gallo Construction Co. P.O. Box 443, Sagamore.  
(Informational Only)

## **COMMITTEE REPORTS**

## **UNFINISHED BUSINESS**

- **Executive Session** – Meet to discuss the status of negotiations with all bargaining units of the City of Taunton, any outstanding issues with regard to negotiations, and progress made with regard to said issues

## **ORDERS, ORDINANCES AND ENROLLED BILLS**

## **NEW BUSINESS**

**Respectfully submitted,**



**Rose Marie Blackwell  
City Clerk**

# City of Taunton Office of the Mayor



15 Summer Street  
Taunton, MA 02780  
Tel. (508) 821-1000  
Fax. (508) 821-1005

*Charles Crowley*  
Mayor

*Gill E. Enos*  
Budget Director

*Todd Castro*  
Assistant to the Mayor

September 21, 2011

Council President Sherry Costa-Hanlon  
Members of the Taunton Municipal Council

Dear Councilors,

I have been informed by the Director of Human Services Anne C. Bisson that the terms of several members of the Department of Human Services Board have expired. Therefore, I am re-appointing the following individuals as members of the Department of Human Services Board.

Mr. Edward J. O'Brien  
101 Fremont Street  
Taunton, MA 02780  
Four-year appointment

Mrs. Ann Kardimas  
46B Johnson Street  
Taunton, MA 02780  
Four-year appointment

Mrs. Karen Harraghy  
41 Purchase Street  
Taunton, MA 02780  
Four-year appointment

Mr. Barry Burke  
780 S. Crane Avenue  
Taunton, MA 02780  
Three-year appointment

Mr. James Lincoln  
245 West Britannia Street  
Taunton, MA 02780  
Two-year appointment

Mrs. Louise Silva  
6 Norton Avenue  
Taunton, MA 02780  
One-year appointment

The terms of Edward O'Brien; Ann Kardamis and Karen Harraghy will expire in September of 2015. The term of Barry Burke will expire in September of 2014. The term of James Lincoln will expire in September of 2013 and the term of Louise Silva will expire in September of 2012.

Respectfully,

  
Charles Crowley  
Mayor

10  
EMBAIXADA DE PORTUGAL  
WASHINGTON

Washington, 12<sup>th</sup> September 2011

Mr. Sherry Costa-Hanlon  
President  
Taunton City Council  
Taunton, MA

The first meeting of American Legislators, at federal and state levels, and Mayors of Portuguese descent that was held at the Embassy of Portugal in Washington, DC, in October 2009, was designed to bring together representatives and outstanding personalities of the Portuguese-American Community from different walks of life and from all over the United States.

We had an amazing response to this event. Its high level of attendance and productive outcome were acknowledged by all those involved and contributed in a very positive way to the promotion of the bilateral relations between Portugal and the United States.

It was also an excellent opportunity to recognize the outstanding level of integration and the increasingly strong civil and political presence and participation of the Portuguese-American Community at local, state and federal levels.

All participants agreed that through an enhanced cohesion and cooperation we will be able to further advance the goals and aspirations of the Portuguese-American Community in the United States, who through their hard work, perseverance and determination succeeded in building their American Dream throughout several generations.

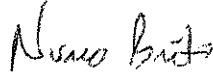
This success encouraged the Portuguese Government to organize a second meeting in Washington, DC, on November 12<sup>th</sup>, 2011, gathering all the members of the US Congress, State legislative bodies and elected Mayors of Portuguese descent. This time we would also like to welcome members of City Councils.

Portugal will also be represented at a very high political level at this meeting.

The meeting will take place back to back with the 20<sup>th</sup> Anniversary Gala Dinner of the Portuguese-American Leadership Council of the United States (PALCUS) on November 12<sup>th</sup>. An opening reception will be held in the evening of November 11<sup>th</sup>, at the Ambassador's residence.

Please let us know if you are available to accept our invitation (accommodation and local transportation will be provided) until October 11<sup>th</sup>. In the affirmative, a full program and hotel registration form will then be mailed to you (RSVP to: [beth.santos@embport.org](mailto:beth.santos@embport.org)).

We are looking forward to welcoming you to Washington.

  
Nuno Brito  
Ambassador of Portugal

2.

**Taunton City Clerk**

---

**From:** Amy Branco [abranco@rodmanrideforkids.org]  
**Sent:** Tuesday, September 20, 2011 12:54 PM  
**To:** cityclerk@tmlp.net  
**Subject:** Ride for Kids Event Permission Form  
**Importance:** High

Hi Rose,

I hope this email finds you well.

Attached is the event notification form and corresponding 50 & 100-mile routes for this year's Rodman Ride for Kids. All portions of the route that pass through Taunton are highlighted. The event is this Saturday, September 24. I apologize for the short notice – if you are able to sign this and get the PD and FD signatures and fax/email it back to me asap, I would be grateful. I have already requested the necessary Police Details.

Thank you in advance for your assistance,  
Amy

**Amy Branco**

Director of Events & Communications  
Rodman Ride for Kids  
10 Lincoln Road  
Foxboro, MA 02035

tel 508.543.7892

fax 508.543.8933

web [www.rodmanrideforkids.org](http://www.rodmanrideforkids.org)



# 2011 RODMAN RIDE FOR KIDS – 100 MILE

3

FOR EMERGENCIES, CALL 800.395.RIDE

Mileage	Directions & Landmarks	TOWN
0.0	START LINE	FOXBORO
0.2	RIGHT onto PINE STREET (Police Detail)	NORFOLK
0.3	LEFT onto ROUTE 115 (Police Detail)	WRENTHAM
0.5	LEFT onto ROUTE 140 (Police Detail)	FOXBORO
1.9	LEFT onto NORTH STREET (Police Detail)	
2.0	Bear RIGHT onto CHESTNUT STREET	
2.4	caution: railroad tracks - Go LEFT at fork	
3.1	cross MECHANICS STREET	
4.0	LEFT onto COCASSET STREET (Police Detail)	
5.6	LEFT onto EAST ST. before island turns into E. FOXBORO ST. Police Detail (Police Detail)	
9.0	Bear RIGHT onto Beach St. WS5 on right in .70 mile	SHARON
	<b>WATER STOP ON RIGHT THROUGH GATE</b>	
9.9	RIGHT at Stop Sign onto POND ST (Police Detail)	
10.1	Through rotary onto MASSAPOAG AVENUE (Police Detail)	
14.5	LEFT onto ROCKLAND STREET (Police Detail)	
16.1	RIGHT onto BAY ROAD	EASTON
16.6	LEFT onto SUMMER STREET	
17.4	RIGHT to stay on SUMMER STREET	
18.0	RIGHT onto CENTER STREET	
18.8	LEFT onto DEPOT STREET at monument - caution: busy road (Police Detail)	
18.9	RIGHT onto PURCHASE STREET	
19.1	RIGHT to stay on PURCHASE STREET	
20.6	cross ROUTE 138 - caution: busy road (Police Detail)	
20.7	cross TURNPIKE STREET - caution: busy road (Police Detail)	
20.9	Purchase becomes WEST STREET	W. BRIDGEWATER
21.5	cross MANLEY STREET	
22.3	LEFT onto CRESCENT STREET	
23.3	RIGHT onto NORTH ELM STREET	
24.7	straight across ROUTE 106 onto CHARLES STREET - caution: very busy road (Police Detail)	
25.0	LEFT onto RIVER STREET	
25.2	RIGHT onto FOREST STREET	
25.5	LEFT onto CROSS STREET	
25.7	RIGHT onto SOUTH STREET	
26.6	LEFT onto ALDRICH STREET then immediately BEAR RIGHT to stay on Aldrich	
27.4	RIGHT onto CENTER STREET	
27.9	<b>WATER STOP</b> - RIGHT at light into Bridgewater-Raynham HS	
28.0	RIGHT onto CENTER STREET when leaving Water Stop	
28.2	RIGHT onto ROUTE 104 (PLEASANT STREET) at stop sign	
29.4	LEFT onto VERNON STREET - street is marked as both Vernon & Pleasant Streets	
32.2	bear LEFT at fork staying on Vernon	

32.3	bear RIGHT staying on Vernon	
32.5	townline	MIDDLEBORO
33.5	pass over ROUTE 25 & 495	
34.6	cross RT 44 at Firestone/Kelly Tire onto RICHMOND St. - <i>caution: busy road (Police Detail)</i>	LAKEVILLE
35.5	townline	TAUNTON
35.8	RIGHT onto MIDDLEBOROUGH AVENUE - <i>caution: bumpy road</i>	
36.1	pass Massasoit State Park on left	
36.9	LEFT onto SOUTH PRECINCT STREET - <i>caution: bumpy street</i>	
38.2	bear RIGHT onto KINGMAN STREET	
38.5	continue straight at stop sign	
39.3	RIGHT onto ROUTE 79 (MYRICKS STREET)	
40.1	cross under Route 140 - townline	BERKLEY
41.3	caution: railroad tracks	
42.4	Myricks becomes RICHMOND STREET	FREETOWN
42.7	caution: rough railroad tracks	
43.9	LEFT onto FORGE STREET (immediately before rubberized railroad tracks)	
44.0	LEFT onto HOWLAND STREET	
45.9	townline	LAKEVILLE
47.1	continue straight on HOWLAND STREET cross over railroad tracks bridge	
47.8	<b>WATER STOP</b> on right at Apponequet Regional High School	(WS2)
48.0	Turn RIGHT back onto HOWLAND ST. through stop Sign onto E HOWLAND ST.	
49.5	Bear LEFT onto WASHBURN ROAD – town line	FREETOWN
49.8	pass under ROUTE 140	
50.0	RIGHT onto COUNTY ROAD	
50.4	LEFT onto MASON ROAD	
51.1	LEFT onto ROUTE 18 (MIDDLEBORO ROAD)	
52.1	pass Cathedral Camp on left	
52.3	bear RIGHT at fork onto MORTON ROAD	
52.9	Morton becomes NORTH AVENUE - townline	ROCHESTER
53.4	LEFT onto ROUTE 105 (BRALEY HILL ROAD) - <i>caution: road bumpy in sections</i>	
55.5	RIGHT onto LONG POINT ROAD	LAKEVILLE
57.6	LEFT onto MARION ROAD	MIDDLEBORO
59.0	bear LEFT at fork continuing on MARION ROAD	
60.0	cross Walnut Street continuing on Marion	
61.2	RIGHT onto CHERRY STREET	
61.8	cross over Route 495	
62.3	cross Route 28 - <i>caution: very busy road</i>	
62.6	cross Wareham Street continuing straight onto CHERRY STREET	
62.9	turn LEFT onto SACHEM	
63.1	RIGHT at island onto WOOD STREET	
64.6	BEAR LEFT and CROSS Rte 105 onto PLYMOUTH STREET	
66.1	<b>WATER STOP</b> - cross Nemasket St into Oliver Mills Park	(WS3)
66.2	cross RTE 44 onto PLYMOUTH ST when leaving Water Stop - <i>caution: busy road</i>	
68.3	Turn LEFT onto MURDOCK STREET	
69.1	Bear RIGHT and continue on MURDOCK STREET	

5

69.2	Turn RIGHT onto PLYMOUTH STREET Keep RIGHT at FORK	
70	Turn RIGHT onto TITICUT STREET	
71.6	Turn RIGHT onto TITICUT STREET at PRISON	
71.8	CROSS OVER Railroad Tracks	
72.1	TURN LEFT onto SUMMER STREET	
73.1	turn LEFT onto FLAGG STREET 1/10 of a mile caution Railroad Tracks	
73.7	RIGHT onto CONANT STREET	
74.0	LEFT onto WINTER STREET	
74.5	cross ROUTE 28 at Winter Place Mall - caution; busy road ( <b>Police Detail</b> )	
74.9	LEFT onto SOUTH STREET at stop sign	
75.1	RIGHT onto FOREST STREET	
76.7	RIGHT onto VERNON STREET at stop sign	
77.6	bear LEFT onto PROSPECT STREET	
77.9	LEFT onto RTE 104 (PLEASANT STREET) at Cumberland Farms ( <b>Police Detail</b> )	
79.5	RIGHT onto ELM STREET at traffic lights ( <b>Police Detail</b> )	
80.2	ELM becomes SCOTLAND STREET at town line	W. BRIDGEWATER
81.1	BEAR RIGHT onto SOUTH ELM STREET	
82.4	cross ROUTE 106 onto NORTH ELM STREET - caution: busy road	
83.0	LEFT onto CRESCENT STREET	
84.1	RIGHT onto WEST STREET at stop sign	
84.8	cross MANLEY STREET	
85.0	<b>WATERSTOP</b> on right at Cowlicks & Pigtales Preschool	(WS4)
85.5	West becomes PURCHASE STREET	EASTON
85.6	cross TURNPIKE STREET at stop sign & flashing red light – caution: busy road (Police detail)	
85.7	cross ROUTE 138 - caution: busy road ( <b>Police Detail</b> )	
88.2	bear LEFT at stop sign continuing on PURCHASE STREET	
88.6	LEFT onto ROUTE 123 (DEPOT STREET) - caution: busy road ( <b>Police Detail</b> )	
88.7	RIGHT onto CENTER STREET at monument	
89.4	LEFT onto SUMMER STREET	
90.0	Go LEFT to stay on SUMMER STREET	
90.9	Go RIGHT on to BAY ROAD	
91.0	LEFT onto ROCKLAND STREET at Easton Baptist Church .	
92.7	STRAIGHT onto ROCKLAND at stop sign Becomes MAPLE STREET	MANSFIELD
94.1	RIGHT onto FRANKLIN STREET becomes East St. Turns into COCASSET STREET	
95.1	pass under railroad bridge; then pass Foxborough VFW on right	
96.7	pass under ROUTE 95; then immediately turn RIGHT onto CHESTNUT STREET	
97.5	cross MECHANICS STREET	
98.2	caution: railroad tracks	
98.6	RIGHT onto ROUTE 140 (MAIN STREET) - caution: busy road through Rotary	
100.1	pass under ROUTE 1	
100.2	RIGHT onto ROUTE 115 (TURNER STREET)	WRENTHAM
100.3	RIGHT onto PINE STREET	NORFOLK
100.5	LEFT onto fire road	FOXBORO
100.7	finish line at Ride for Kids HQ	



6.

# 2011 RODMAN RIDE FOR KIDS – 50 MILE

FOR EMERGENCIES, CALL 800.395.RIDE

Mileage	Directions & Landmarks	Town
0.0	START LINE	Foxborough
0.3	RIGHT onto PINE STREET (Police Detail)	Norfolk
0.4	LEFT onto ROUTE 115 (Police Detail)	Wrentham
0.6	LEFT onto ROUTE 140 (Police Detail)	Foxborough
2.2	LEFT onto NORTH STREET (Police Detail)	
2.3	Bear RIGHT onto CHESTNUT	
2.5	caution: railroad tracks - Go LEFT at fork	
3.3	cross MECHANICS STREET	
4.2	LEFT onto COCASSET STREET	
6.9	LEFT onto EAST ST. before island turns into E. FOXBORO ST. (Police Detail)	
10.3	Bear RIGHT onto Beach St.	Sharon
11.1	<b>WATER STOP on right through gate - (Police Detail)</b>	
11.2	RIGHT at Stop Sign onto POND ST (Police Detail)	
11.3	Through rotary onto MASSAPOAG AVENUE Police Detail (Police Detail)	
11.4	STRAIGHT onto MASSAPOAG AVENUE Police Detail	Easton
17.1	RIGHT onto POQUANTICUT AVENUE	
18.4	LEFT onto SOUTH STREET, then immediately BEAR RIGHT	
18.6	Cross ROUTE 106 - caution: busy street (Police Detail)	
19	LEFT onto HIGHLAND STREET	
19.3	RIGHT onto BAY ROAD	
20.7	townline	Norton
22.8	townline	Taunton
23.1	cross over ROUTE 495	
24	<b>WATER STOP – North Taunton Baptist Church</b>	(WS6)
24.1	LEFT on FIELD STREET (Police Detail)	
25.8	Town Line Taunton – FIELD STREET BECOMES CANES STREET	
26.5	Cross Rte. 138 at Lights	
26.7	RIGHT onto OAK STREET	
27.1	LEFT onto CENTER STREET	
28	LEFT onto Rte. 104 at stop lights	
29.3	Town Line RAYNHAM	RAYNHAM
29.6	Town Line BRIDGEWATER	BRIDGEWATER
31	LEFT onto ELM STREET at traffic lights (Police Detail)	
32.7	ELM becomes SCOTLAND STREET at town line	
33.6	RIGHT onto SOUTH ELM STREET	
34.9	cross over ROUTE 106 onto NORTH ELM STREET (Police Detail)	
36.1	LEFT onto CRESCENT STREET	
36.7	RIGHT onto WEST STREET at stop sign	
37.5	CROSS MANLEY STREET	
37.7	<b>WATER STOP on right at Cowlicks &amp; Pigtaills Preschool</b>	(WS4)
38.2	WEST STREET becomes PURCHASE STREET	Easton
38.3	CROSS TURNPIKE STREET at stop sign and flashing light (Police Detail)	
38.4	CROSS Rte 138 (Caution Busy Road) (Police Detail)	
39	BEAR LEFT at stop sign continuing on PURCHASE STREET	
40.3	LEFT onto Rte. 123 (DEPOT STREET), Caution: Busy Street (Police Detail)	
40.4	RIGHT onto CENTER STREET at monument	
41.1	LEFT onto SUMMER STREET	
41.7	GO LEFT to stay on SUMMER STREET	
42.6	RIGHT onto BAY ROAD	

7.

43	LEFT onto ROCKLAND at Easton Baptist Church ( <b>Police Detail</b> )	
44.7	STRAIGHT onto ROCKLAND STREET Becomes MAPLE STREET at stop sign	
46.3	RIGHT onto FRANKLIN STREET becomes East St. Turns into COCASSET STREET	Sharon
47.3	Pass under railroad bridge then pass VFW on right	
48.9	Pass under Rte. 95 then immediately turn RIGHT onto CHESTNUT STREET	
49.7	Cross MECHANIC STREET	
50.1	Caution: Railroad Tracks	
50.5	RIGHT onto Rte. 140 (MAIN STREET) – Caution: Busy Road	
51.2	RIGHT onto Rte. 115 (TURNER STREET)	Wrentham
51.3	RIGHT onto PINE STREET	Norfolk
51.7	LEFT into gate to FINISH LINE ( <b>Police Detail</b> )	Foxborough

8

# EVENT NOTIFICATION FORM

Date: \_\_\_\_\_

Mr. Bernard McCourt  
District Highway Director, District Five  
MassDOT, Highway Division  
1000 County Street  
Taunton, MA 02780

Dear Sir:

Please be advised that the City/Town of \_\_\_\_\_ has notified the Board of Selectmen/City Council, Local Police Department, Local Fire Department and if applicable the State Police of its intention to conduct road work/parade/race/other events impacting State Highways on Route(s) \_\_\_\_\_ in or through the City/Town(s) of \_\_\_\_\_

The Board of Selectmen/City Council understands that it must give the Police and Fire Departments at least 48 hours notice before the commencement of the proposed work or event.

The Grantee must supply a Traffic Management Plan when the roadway is occupied and for all detours associated with said events to this Department and to all officials listed below. The Grantee(s) must notify the local and/or state police to set up a detour of this area with appropriate signs and barricades. The local Fire Department must be notified of the detour to ensure that measures will be taken to minimize disruption to the Fire Department's emergency service during the event. The Grantee(s) must also notify local media (newspapers, radio) of this proposed event.

The following signatures are required prior to the issuance of the Permit. All officials listed below shall assume all responsibility and liability for all activity associated under their jurisdiction.

**LOCAL POLICE DEPARTMENT**

Signed: \_\_\_\_\_

Title: \_\_\_\_\_

City/Town: \_\_\_\_\_

**FIRE DEPARTMENT**

Signed: \_\_\_\_\_

Title: \_\_\_\_\_

City/Town: \_\_\_\_\_

**BOARD OF SELECTMEN/CITY COUNCIL**

Signed: \_\_\_\_\_

Title: \_\_\_\_\_

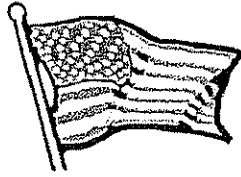
City/Town: \_\_\_\_\_

**STATE POLICE DEPARTMENT**

Signed: \_\_\_\_\_

Title: \_\_\_\_\_

City/Town: \_\_\_\_\_



MONDAY, SEPTEMBER 26, 2011

HONORABLE CHARLES CROWLEY, MAYOR  
COUNCIL PRESIDENT SHERRY COSTA-HANLON  
AND MEMBERS OF THE MUNICIPAL COUNCIL

**PLEASE NOTE:**

THE FOLLOWING COMMITTEE MEETINGS HAVE BEEN SCHEDULED FOR **MONDAY, SEPTEMBER 26, 2011 AT 5:30 P.M.** IN THE **TEMPORARY CITY HALL AT MAXHAM SCHOOL, 141 OAK STREET, TAUNTON, MA. 02780,** IN THE **CHESTER R. MARTIN MUNICIPAL COUNCIL CHAMBERS**

**5:30 P.M.**

**THE COMMITTEE ON FINANCE AND SALARIES**

1. MEET TO REVIEW THE WEEKLY VOUCHERS & PAYROLLS FOR CITY DEPARTMENTS
2. MEET TO REVIEW REQUESTS FOR FUNDING
3. MEET TO REVIEW MATTERS IN FILE

**THE COMMITTEE ON POLICE AND LICENSE**

1. MEET WITH THE POLICE CHIEF & DETECTIVE SMITH ON APPLICATION FOR APPOINTMENT AS CONSTABLE FOR JOHN MENDES, 18 PEAR STREET, FALL RIVER, MA.
2. MEET WITH THE POLICE CHIEF & DETECTIVE SMITH ON PETITION OF ALBERT TUCAN, 157 ½ SHORES STREET FOR RENEWAL OF HACKNEY CARRIAGE AND STANDS FOR TAUNTON CARTAGE CO. D/B/A CHECKER CAB AND TAUNTON CARTAGE CO. D/B/A COZY CAB, 295 BROADWAY. STANDS LOCATED AT SCHOOL STREET AT TAUNTON GREEN, ONE TAUNTON GREEN, CORNER OF TRECOTT & MAIN STREETS AND 48 TAUNTON GREEN.
3. MEET WITH THE POLICE CHIEF & DETECTIVE SMITH ON PETITION OF ALBERT TUCAN, 157 ½ SHORES STREET FOR RENEWAL OF TWO LIVERY LICENSES:  
ALBERT TUCAN D/B/A ALEXANDER'S LIMOUSINE (2 VEHICLES)  
ALBERT TUCAN D/B/A TAUNTON MOTORIZED CARRIAGE, INC. (21 VEHICLES, 2 HANDICAP), BOTH LOCATED AT 295 BROADWAY

PAGE TWO

MUNICIPAL COUNCIL COMMITTEE AGENDA – CONTINUED

4. MEET WITH THE POLICE CHIEF & DETECTIVE SMITH ON PETITION OF ENTERPRISE PUBLISHING COMPANY, LLC, 5 COHANNET STREET, FOR APPROVAL OF 24 NEWSPAPER VENDOR LICENSES, TO BE AFFIXED TO TAUNTON DAILY GAZETTE NEWSPAPER RACKS AT EXISTING LOCATIONS PREVIOUSLY APPROVED IN 2010. ALSO REQUEST FOR A NAME CHANGE FROM ENTERPRISE PUBLISHING LLC D/B/A TAUNTON DAILY GAZETTE TO THE ENTERPRISE PUBLISHING COMPANY, LLC.
5. MEET WITH THE POLICE CHIEF AND DETECTIVE SMITH ON PETITION TO TRANSFER TEMPORARY FIXED VENDOR LICENSE FROM 288 BROADWAY TO 447 BROADWAY FOR RAYMOND MOLLON D/B/A SIMON'S HOT DOGS.
6. MEET WITH THE POLICE CHIEF, BOARD OF HEALTH & MARY JANE BENKER & ROBERT PIROZZI OF THE BUILDING DEPARTMENT TO REVIEW THEIR RECOMMENDATIONS ON DEALING WITH BLIGHTED PROPERTIES THROUGHOUT THE CITY AND FOR AN UPDATE ON THE STATUS OF THE PROPERTY LOCATED AT 524 HODGES STREET.
7. MEET WITH MR. PIROZZI OF THE BUILDING DEPARTMENT TO DISCUSS PROPERTY AT 40 TREMONT STREET
8. MEET WITH THE POLICE CHIEF & KEVIN SCANLON, CITY PLANNER TO DISCUSS THE FLEA MARKET ON WHITTENON STREET
9. MEET TO REVIEW MATTERS IN FILE


**THE COMMITTEE ON PUBLIC PROPERTY**

1. MEET TO DISCUSS CITY HALL FEASIBILITY STUDIES
2. MEET TO REVIEW MATTERS IN FILE

**THE COMMITTEE OF THE COUNCIL AS A WHOLE**

1. MEET WITH KEVIN SHEA, DIRECTOR OF THE OFFICE OF ECONOMIC & COMMUNITY DEVELOPMENT FOR AN UPDATE ON FUNDING FOR SIDEWALKS AND TERI BERNERT FOR A REPORT ON THE B.I.D.
2. MEET IN EXECUTIVE SESSION TO DISCUSS PENDING ACTION HEARD ON SEPTEMBER 21, 2011 IN SUPERIOR COURT
3. MEET IN EXECUTIVE SESSION TO DISCUSS ALL PENDING LEGAL ACTIONS
4. MEET TO REVIEW MATTERS IN FILE

RESPECTFULLY,



COLLEEN M. ELLIS

CLERK OF COUNCIL COMMITTEES